

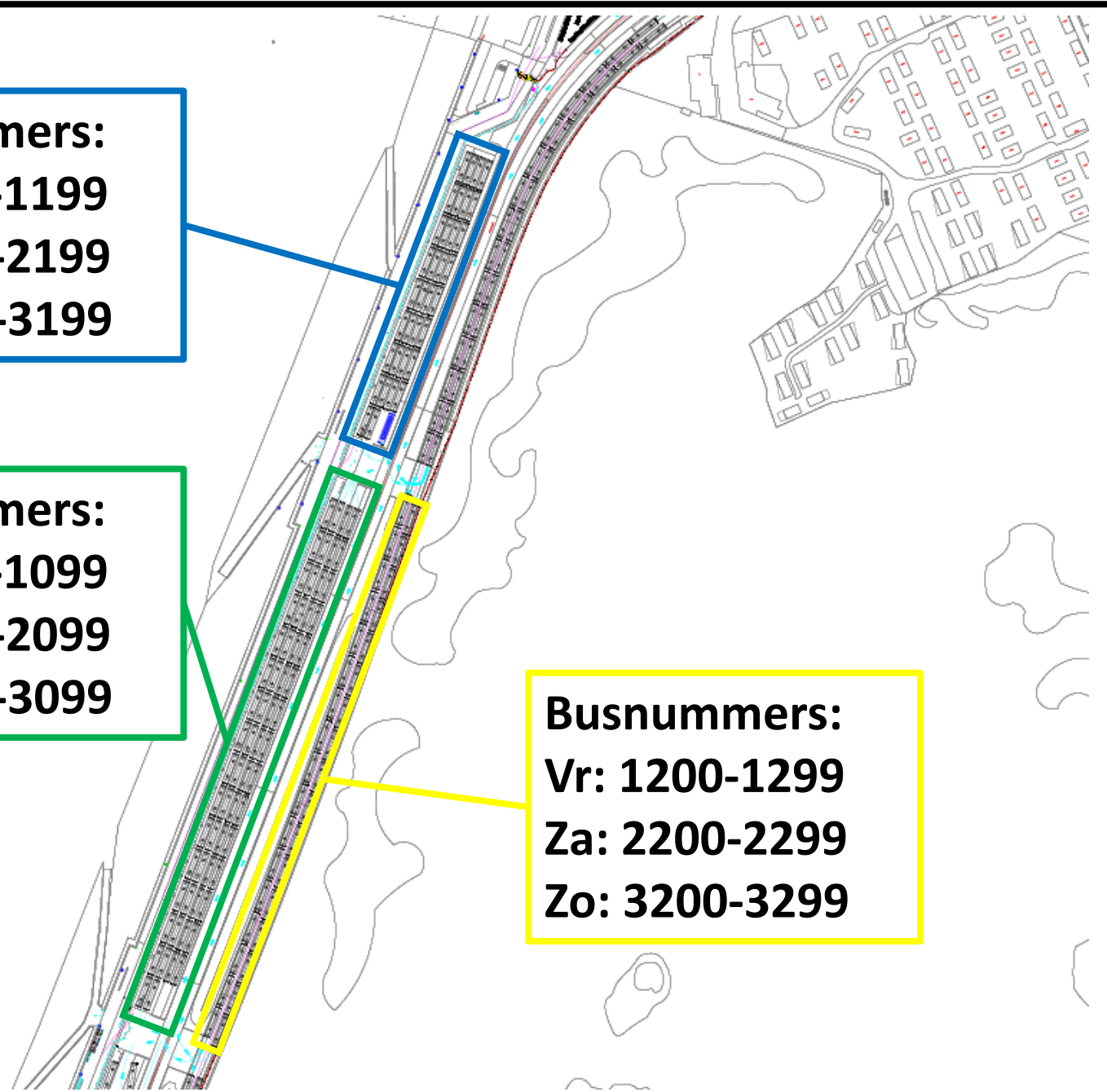
Plattegrond Hospitality halte & OV-halte

Hospitality halte
Nr. 0-999

A detailed site plan of a railway station area. The main railway tracks run diagonally from the top-left to the bottom-right. A long, narrow blue rectangular area is highlighted along the tracks, representing the Hospitality haltes (Nr. 0-999). A smaller green rectangular area is highlighted at the bottom-left end of the tracks, representing the OV-halte (Connexion Lijn 81, 300, 356). The plan shows various tracks, platforms, and surrounding infrastructure.

OV-halte
Connexion
Lijn 81, 300, 356

Plattegrond Landelijk vervoer Pouw

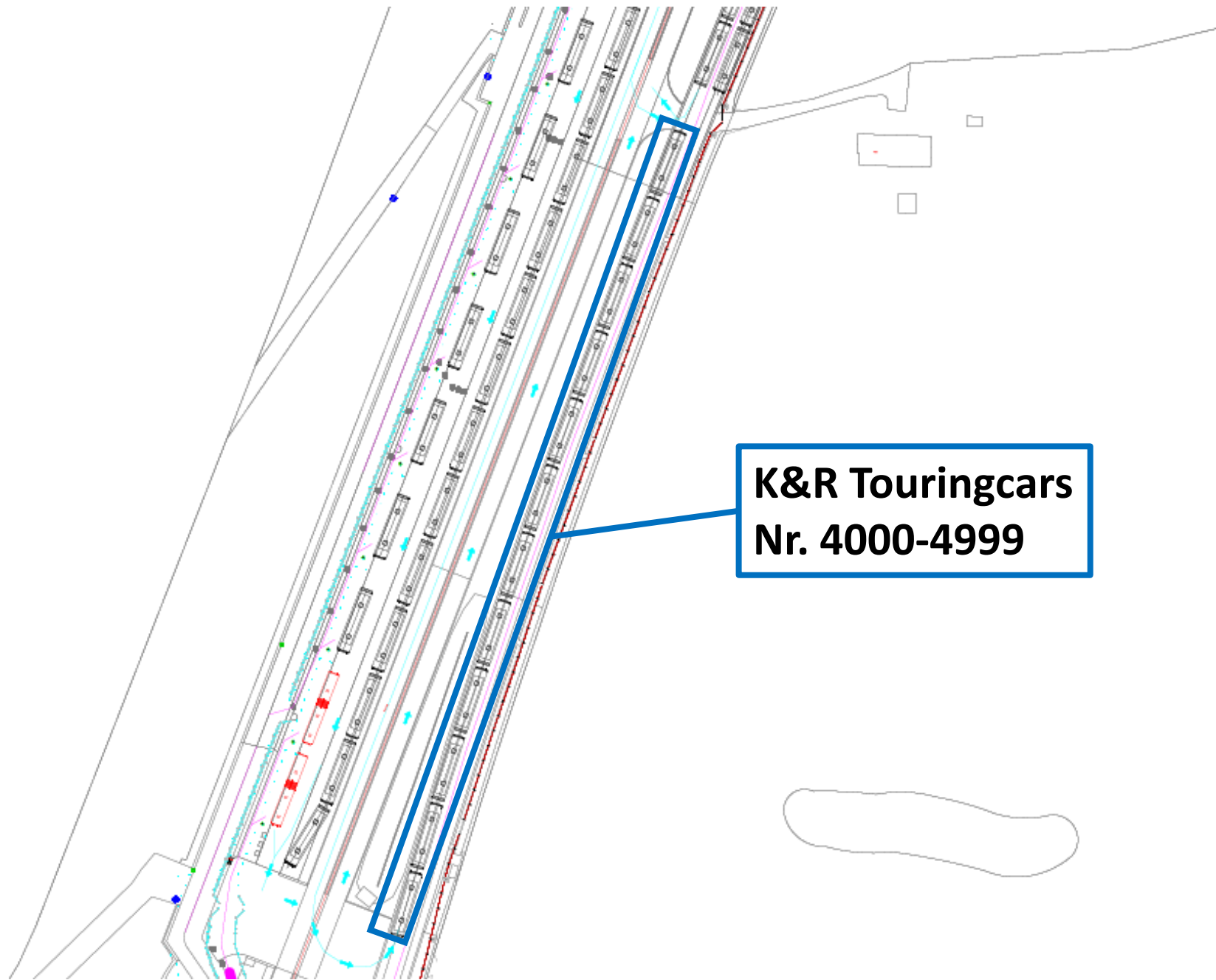


Busnummers:
Vr: 1100-1199
Za: 2100-2199
Zo: 3100-3199

Busnummers:
Vr: 1000-1099
Za: 2000-2099
Zo: 3000-3099

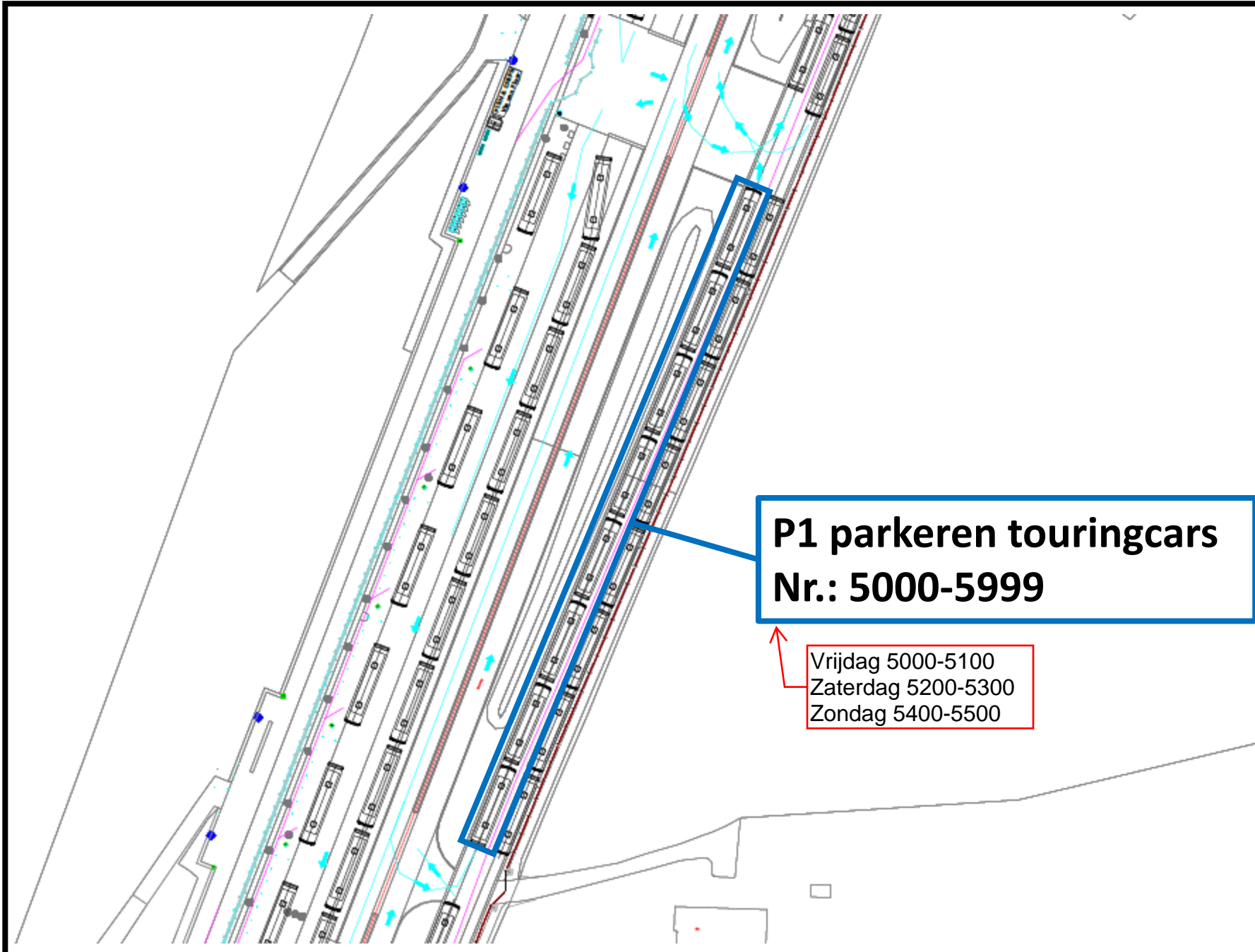
Busnummers:
Vr: 1200-1299
Za: 2200-2299
Zo: 3200-3299

Plattegrond K&R touringcars



**K&R Touringcars
Nr. 4000-4999**

Plattegrond P1 touringcars



**P1 parkeren touringcars
Nr.: 5000-5999**

Vrijdag 5000-5100
Zaterdag 5200-5300
Zondag 5400-5500

Plattegrond P2 touringcars



The image shows a detailed site plan of a parking area, specifically for touring cars. A long, narrow parking lot is outlined in blue and runs diagonally from the top-left towards the bottom-right. The lot is divided into many small parking spaces. To the right of the parking lot is a large, irregularly shaped area that appears to be a lake or a large green space. In the top-right corner, there are several rectangular buildings or structures. A blue line with an arrow points from a text box to a specific section of the parking lot. A red arrow points from another text box to a specific section of the parking lot.

**P2 parkeren touringcars
Nr.: 6000-6999**

Vrijdag 6000 - 6100
Zaterdag 6200 - 6300
Zondag 6400-6500

Plattegrond P3 touringcars

**P3 parkeren touringcars
Parnassia
Nr.: 7000-7999**

**P3 Parkeren BUS
Parnassia
Nr.: 7000-7999**

